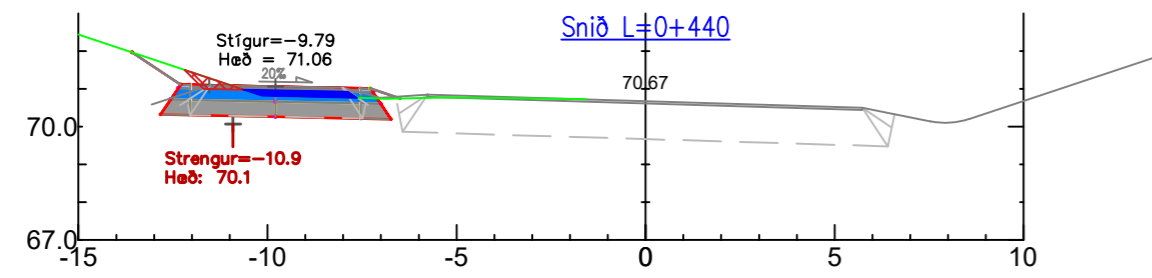
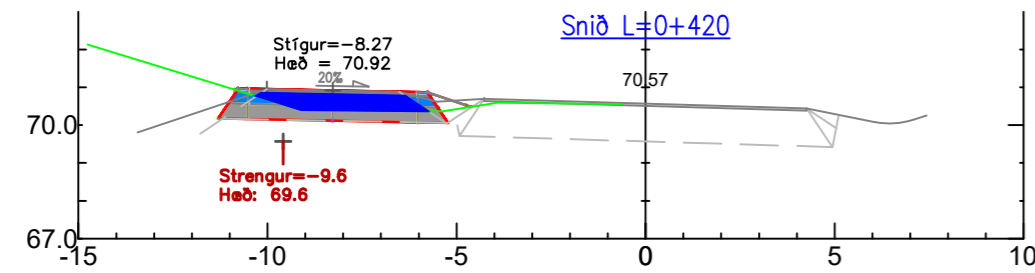


Snið í stíg við hringtorg

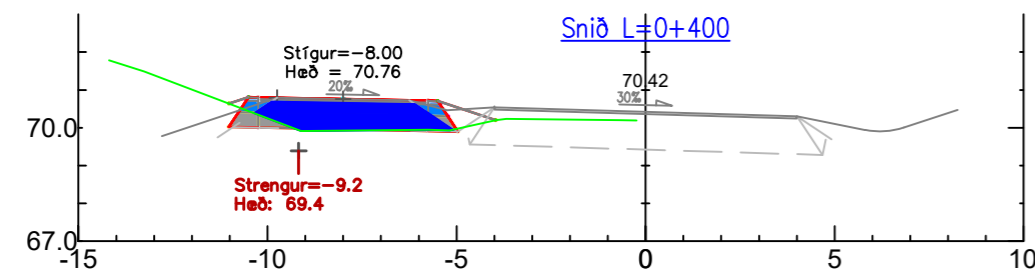
Stöð 440



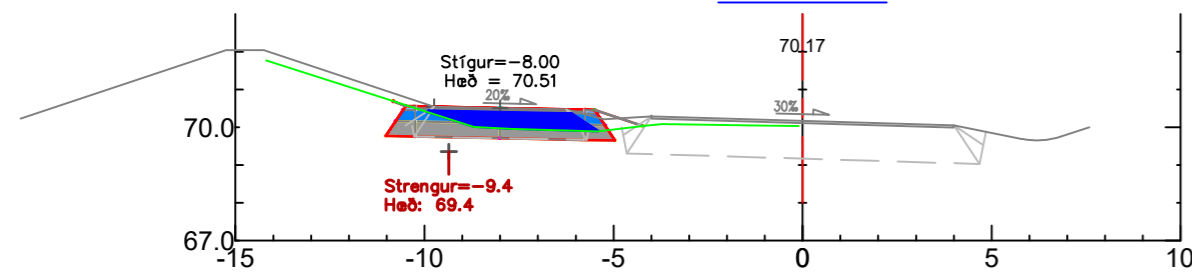
Stöð 420



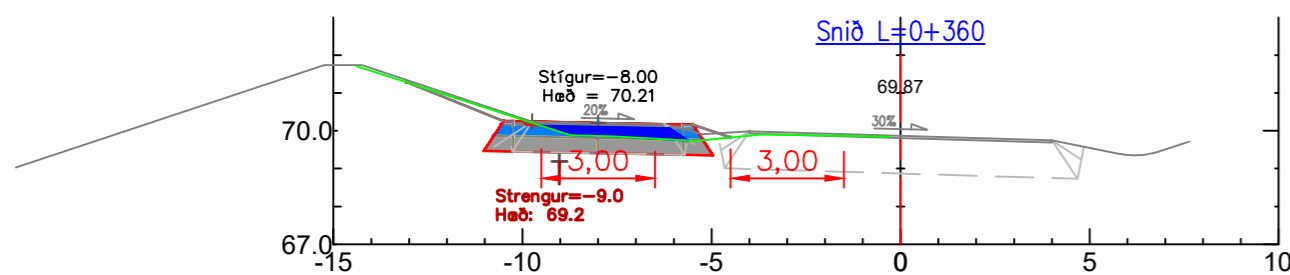
Stöð 400



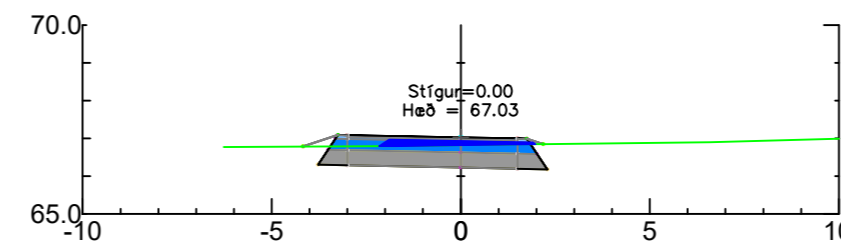
Stöð 380



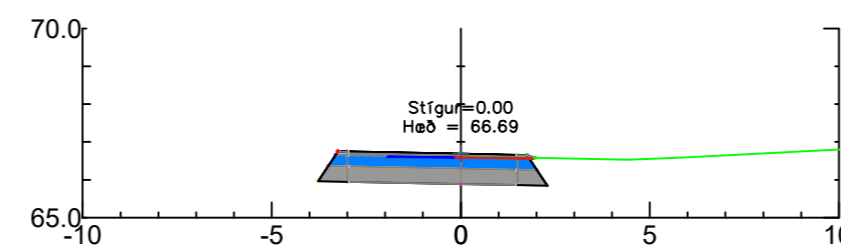
Stöð 360



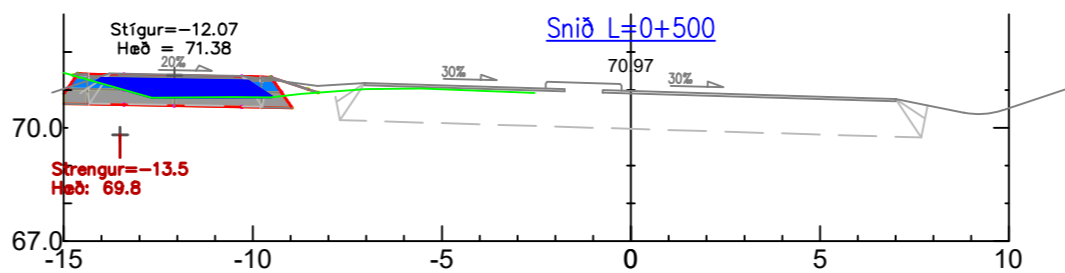
Stöð 30



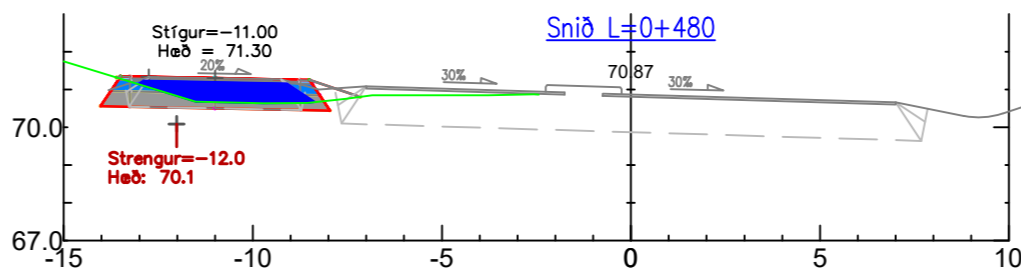
Stöð 20



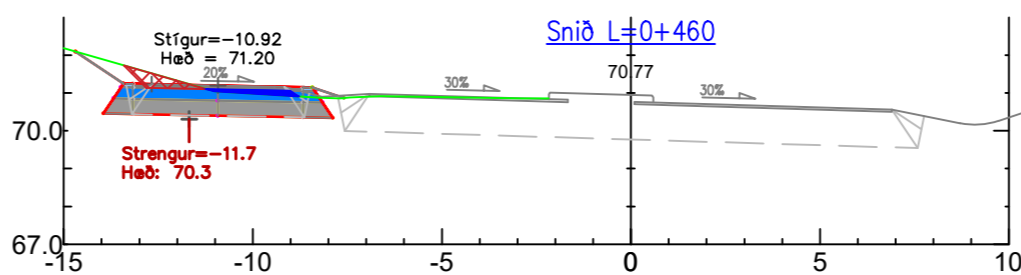
Stöð 500



Stöð 480



Stöð 460



SKÝRINGAR:

- Mæling 2019
- Mæld staðsetning stígs

Sýnd eru upprunaleg snið í Síðubraut og snið sem breyttust þegar hringtorg var gert.
Lega háspennustrengs að Becromal er samkvæmt mælingu ofan á stengina.



UMHVERFIS- OG MANNVIRKJASVIÐ
AKUREYRARBÆJAR
TÆKNIDEILD



www.verkis.is

SAMÞYKKT:

B 2020-03-13 Breikkun göngustígs MM MM

A 2019-06-13 VERKTEIKNING MM MM RaB RaB

ÚTG DAGS SKÝRINGAR TEIK HANN RÝNT SAMP

UMHVERFIS- OG MANNVIRKJASVIÐ

GÖNGUSTÍGUR VIÐ SÍÐUBRAUT

Hörgárbraut - Vestursíða

Síðubraut snið L=360 til 500

VERKFANG 15104 TEIKNING

SBR.C72.012 B