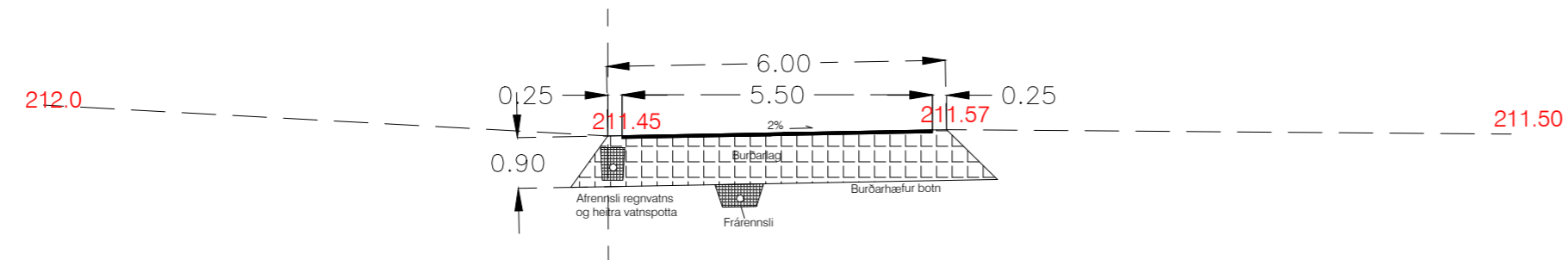


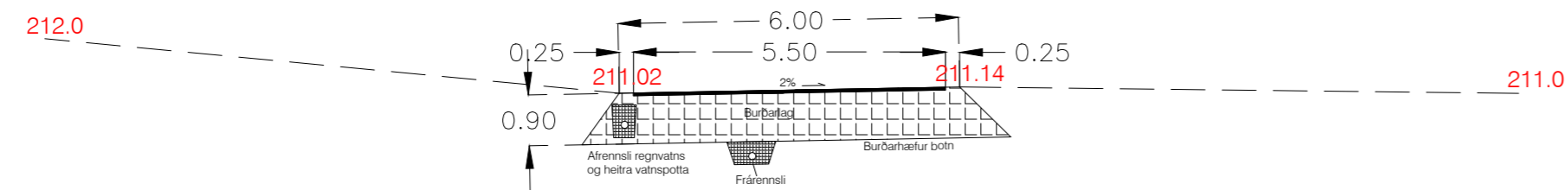
Þversnið A - A



Hálönd, Akureyri Hrímland 15 -18/28

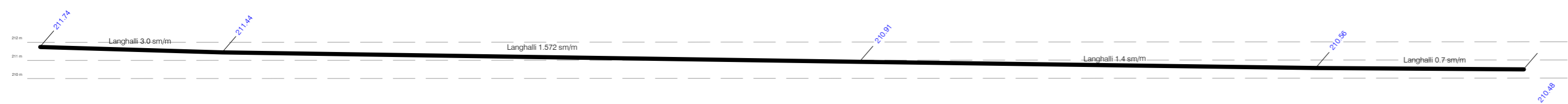
Þversnið A og B
Langsnið í götu A og B

Þversnið B - B




Mkv. 1.100 mv A2

Langsnið A - A



Langsnið B - B



Mkv. 1.250 mv A2

Dags: Akureyri, 26.10.2020

Með teikningunni fylgir grunnmynd merkt: Grunnur - lang og þversnið dags 26.10.2020

ArcData ehf - Arctic Portal.org
Ráðhústorg 7, 600 Akureyri
sími: 461-2800
www.arcticportal.org - www.arcdata.is

